

ウォークラリー 7時間 霧山・いなさ湖 Aコース(時計回り) 表

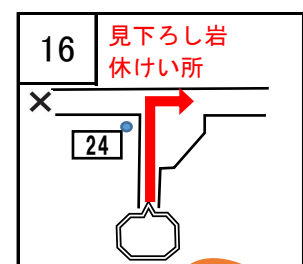
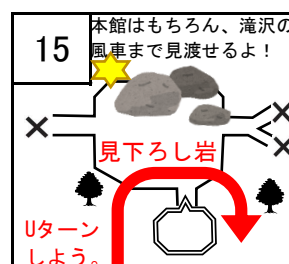
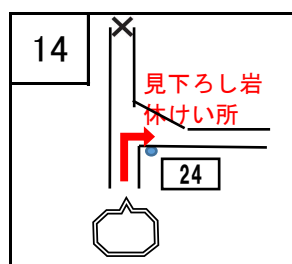
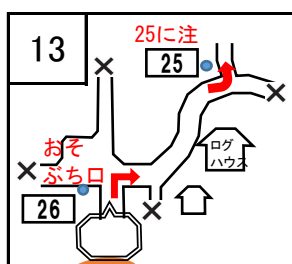
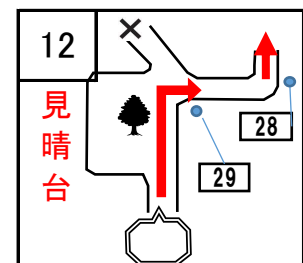
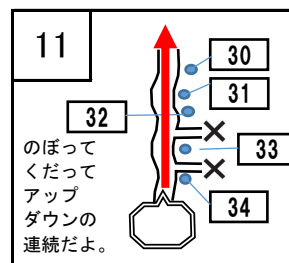
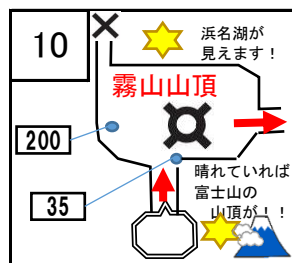
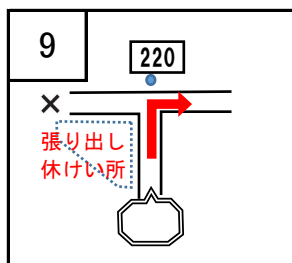
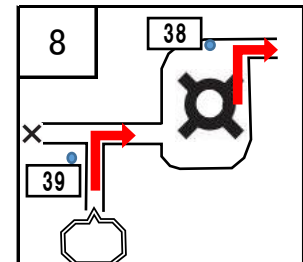
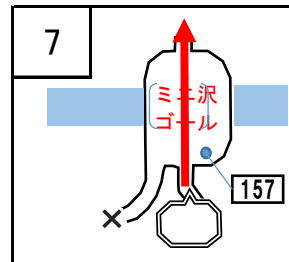
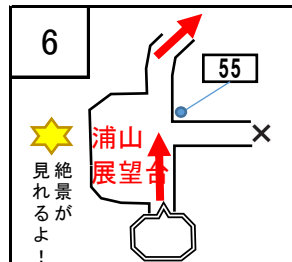
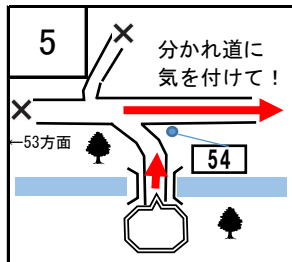
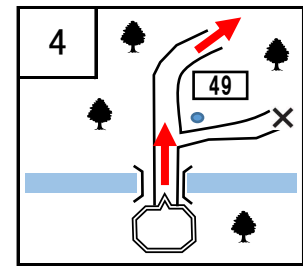
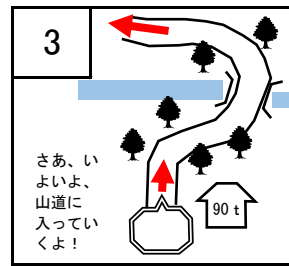
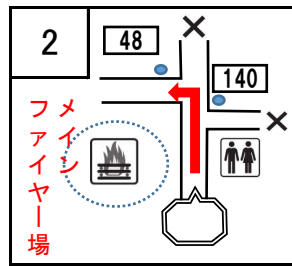
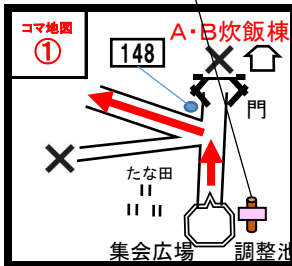
記号の見方

	立ち位置・向き		建物 宿泊棟、炊飯棟、小屋など		通行禁止		鉄塔
	道(進む方向)		標識看板		駐車場		バス停
	橋 (沢は水がない場合も)		階段		ファイヤー場		トイレ

まずはスタート位置から、コマ地図1まで行こう。
コマ地図1のところには肌色(ピンク)の看板があるよ。

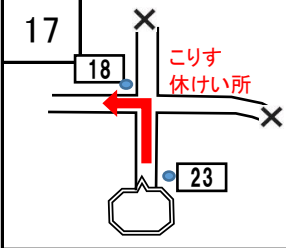
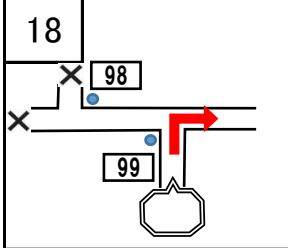
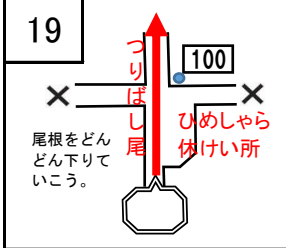
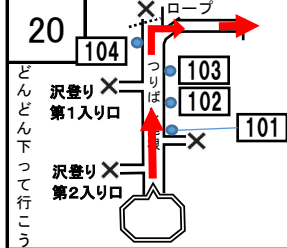
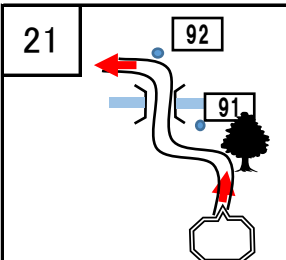
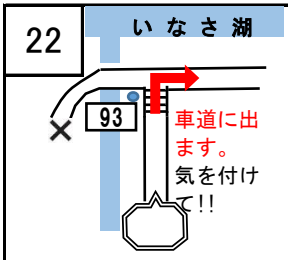
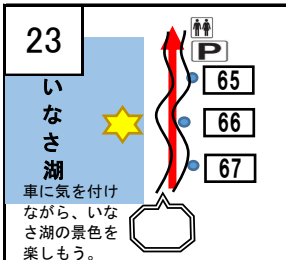
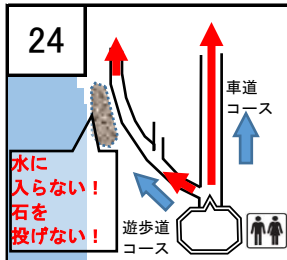
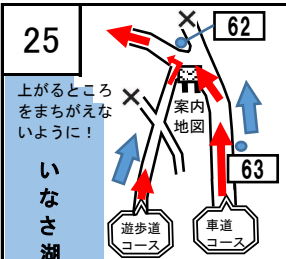
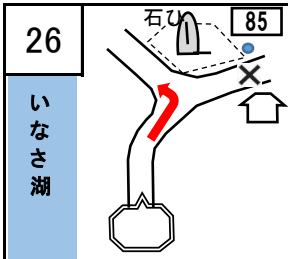
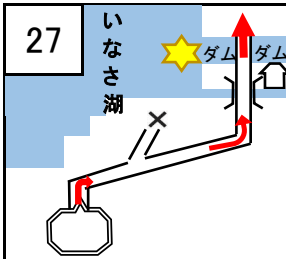

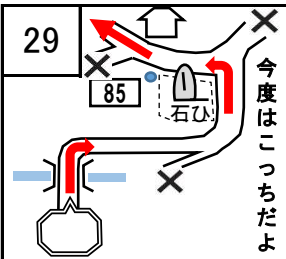
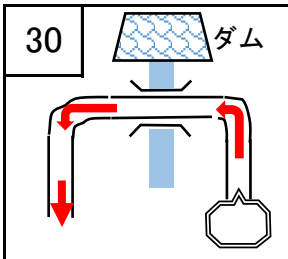
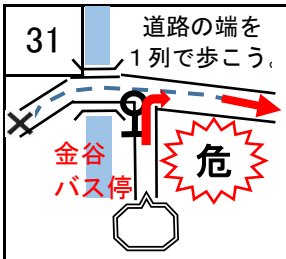
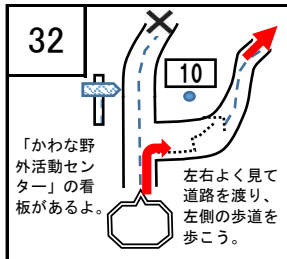
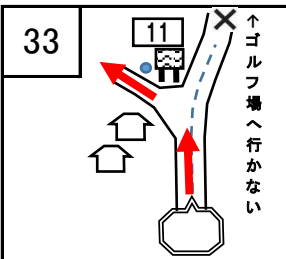
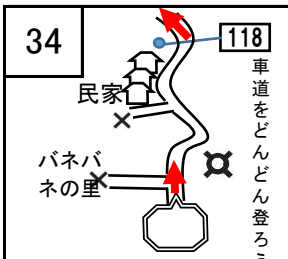
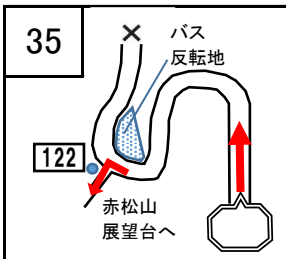
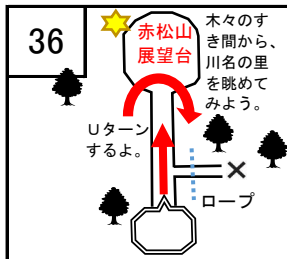
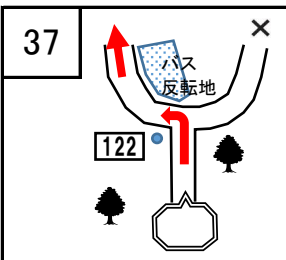
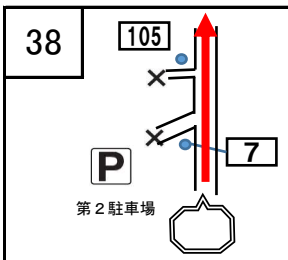
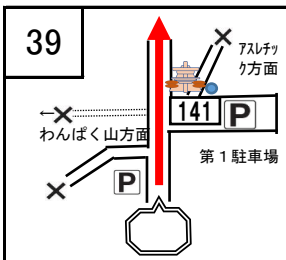
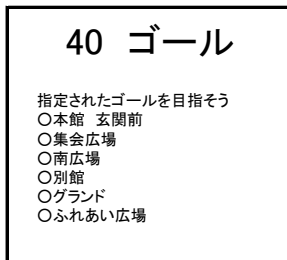


コマ地図①地点



ここをおへそにくっつけて！

ウォークラリー 7時間 霧山・いなさ湖 Aコース(時計回り) 裏

17 	18 	19 	20 
21 	22 	23 	24 
25 	26 	27 	28 
29 	30 	31 	32 
33 	34 	35 	36 
37 	38 	39 	40 ゴール 

ここをおへそにくっつけて！