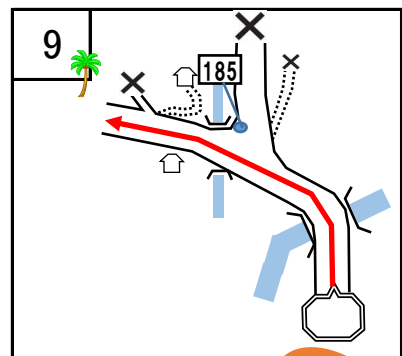
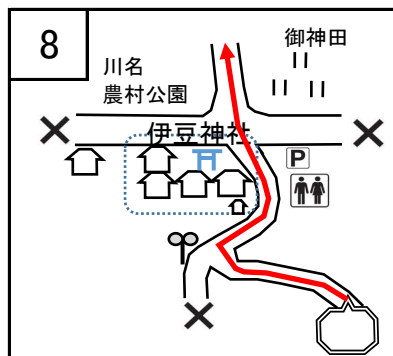
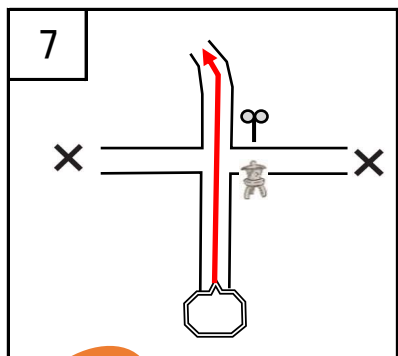
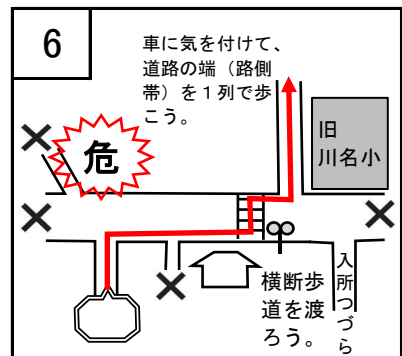
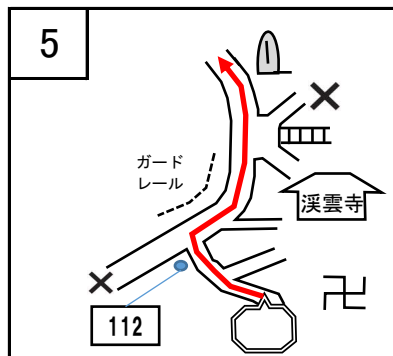
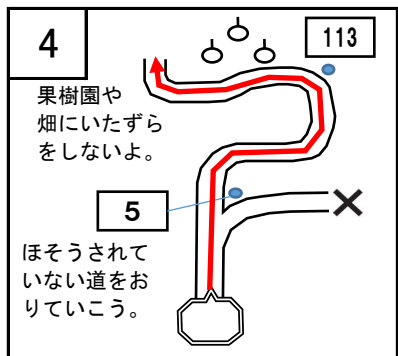
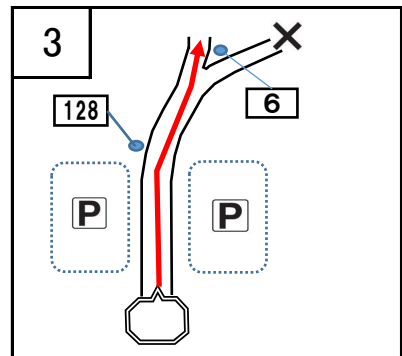
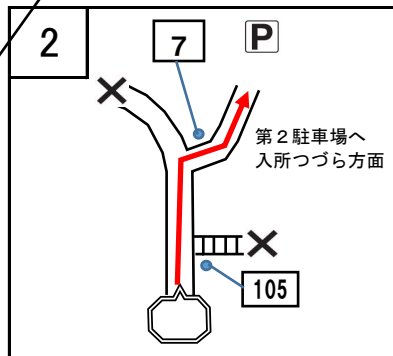
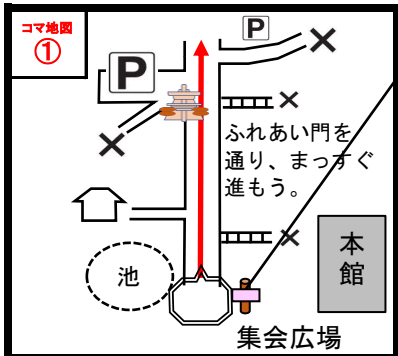


ウォークラリー 6時間 滝沢 Aコース(時計回り) 表

記号の見方

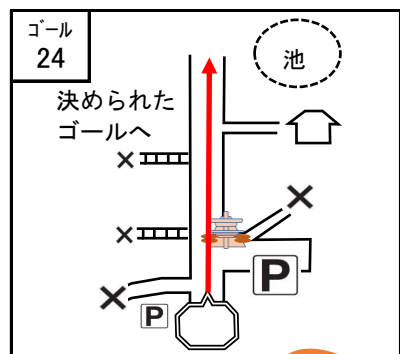
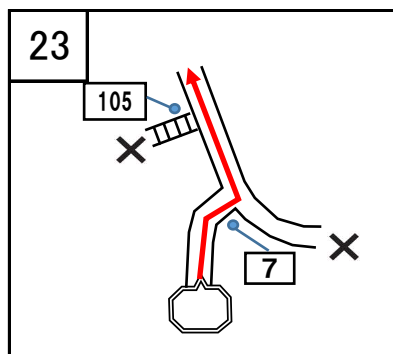
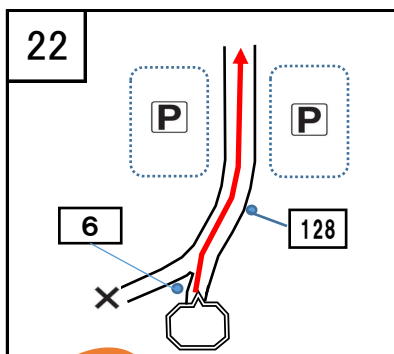
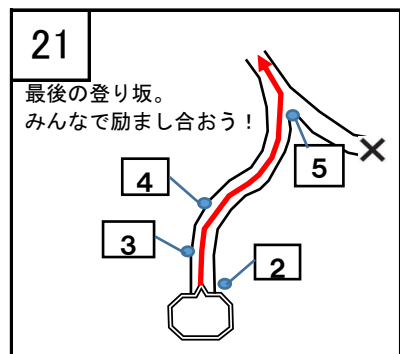
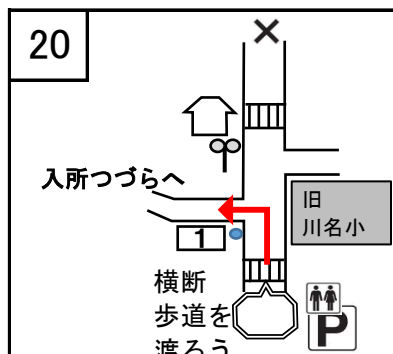
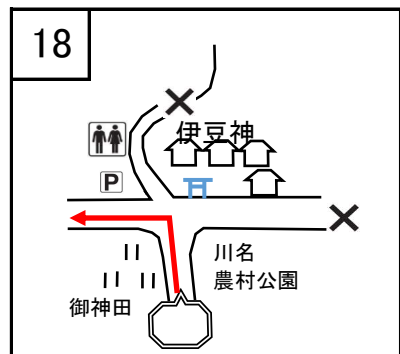
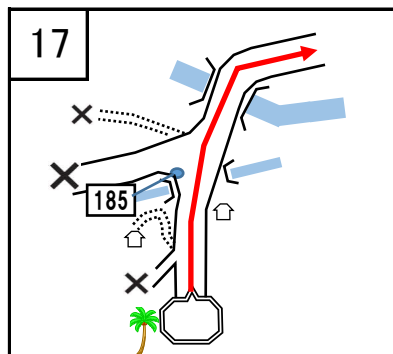
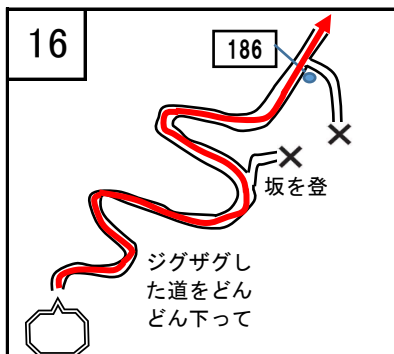
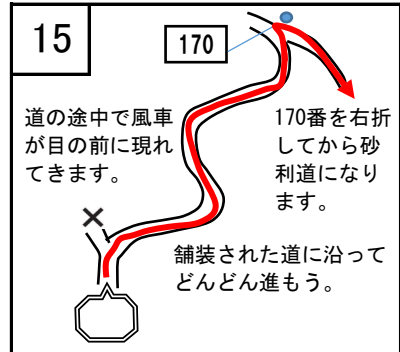
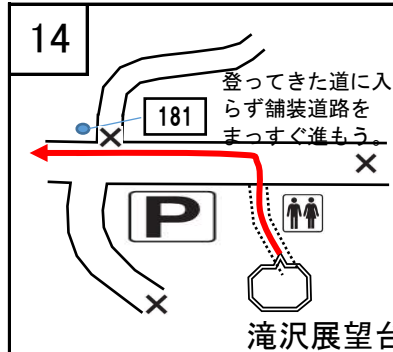
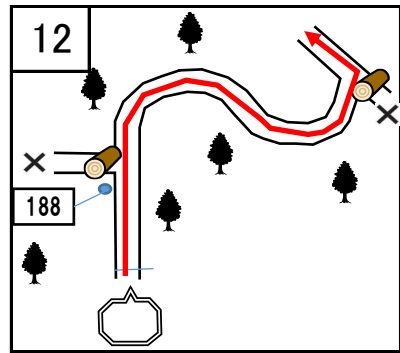
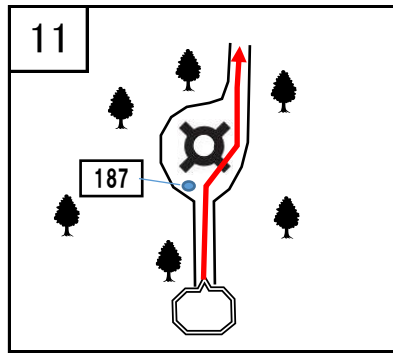
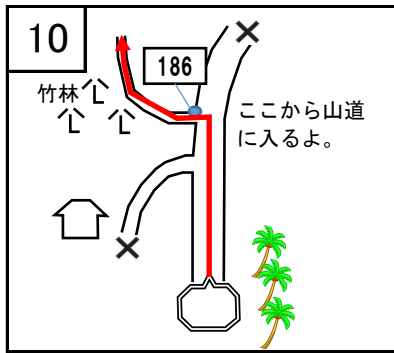
	立ち位置・向き		建物 宿泊棟、炊飯棟、小屋など		通行禁止		鉄塔
	道(進む方向)		標識看板		駐車場		バス停
	橋 (沢は水がない場合も)		階段・横断歩道		ファイヤー場		トイレ

まずはスタート位置から、コマ地図1まで行こう。
コマ地図1のところには肌色(ピンク)の看板があるよ。



ここをおへそにくっつけて!

ウォークラリー 6時間 滝沢 Aコース(時計回り) 裏



ここをおへそにくっつけて!