

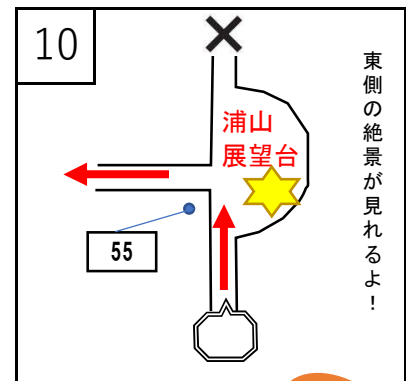
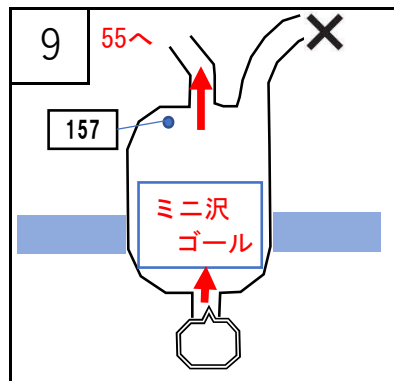
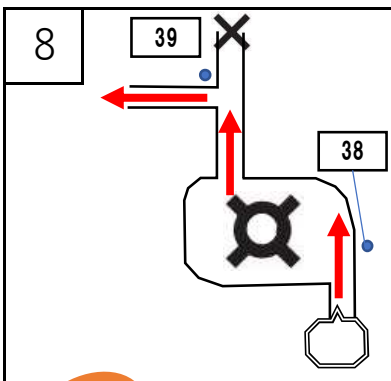
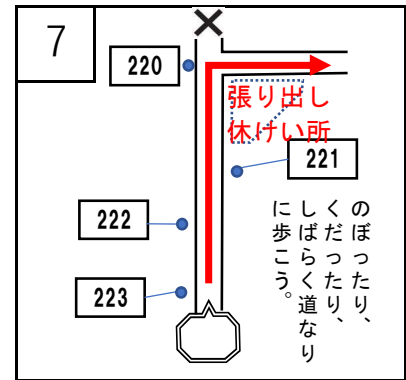
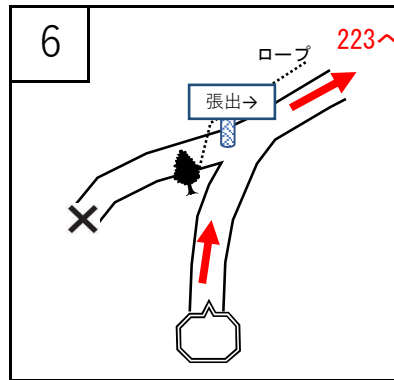
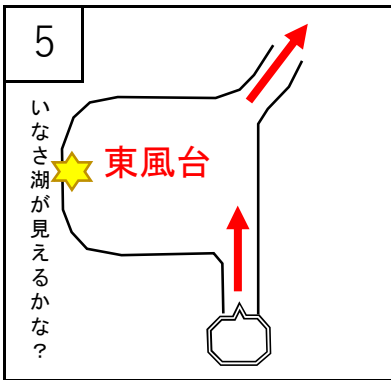
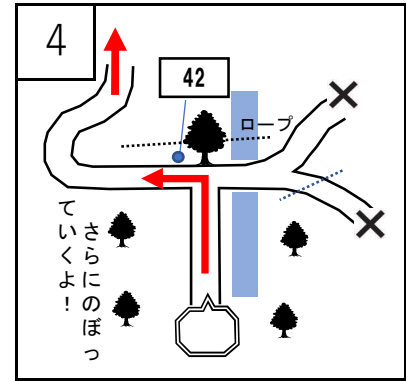
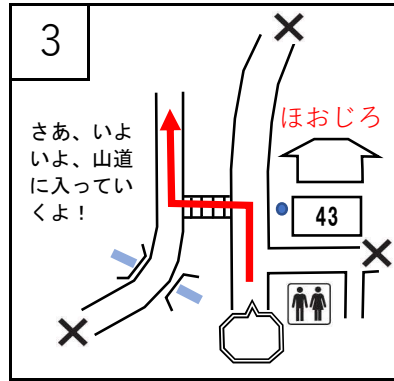
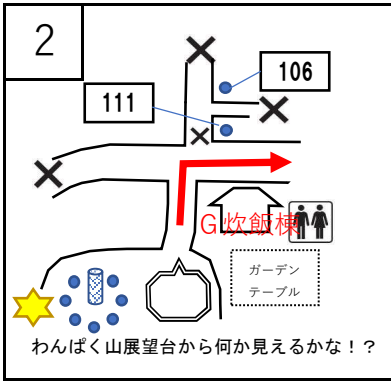
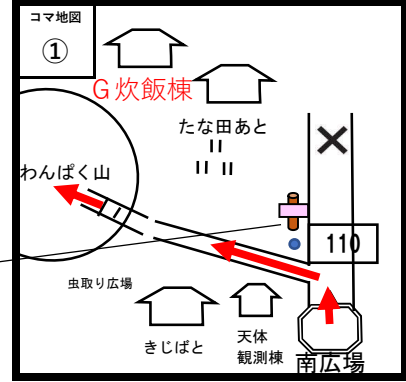
ウォークラリー 3時間 霧山Aコース(時計回り) 表

記号の見方

	立ち位置・向き		建物 宿泊棟、炊飯棟、小屋など		通行禁止		鉄塔
	道(進む方向)		38 標識看板		駐車場		バス停
	橋 (沢は水がない場合も)		階段		ファイヤー場		トイレ

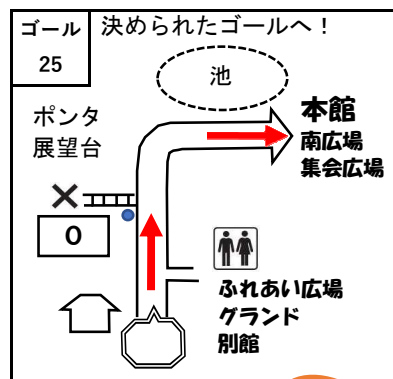
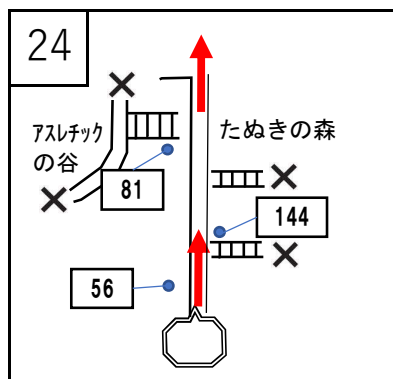
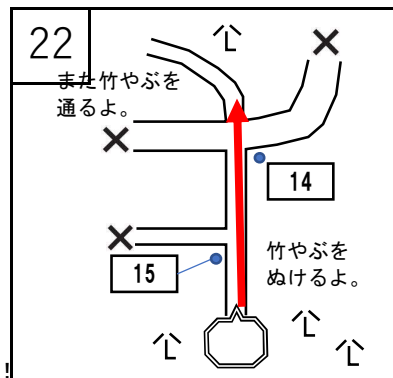
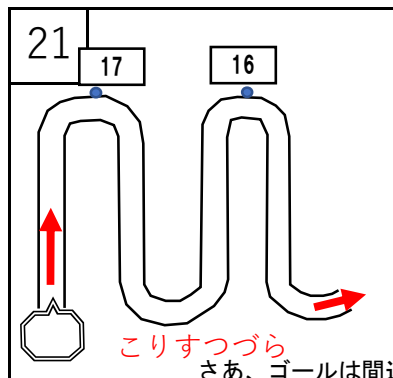
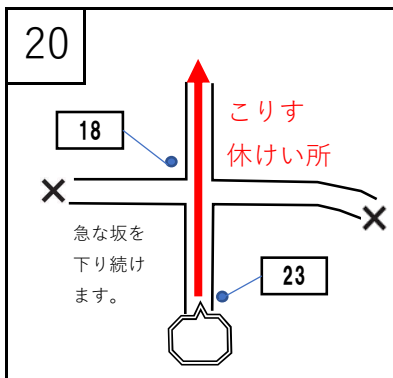
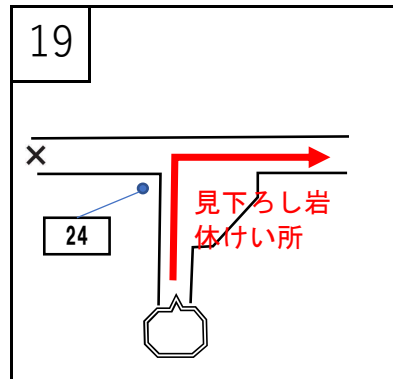
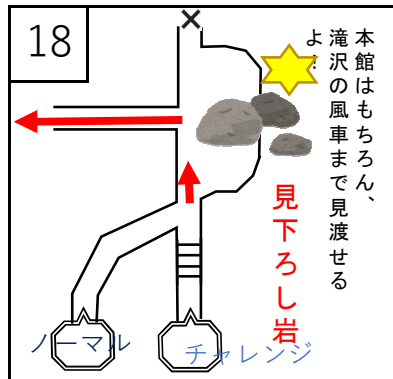
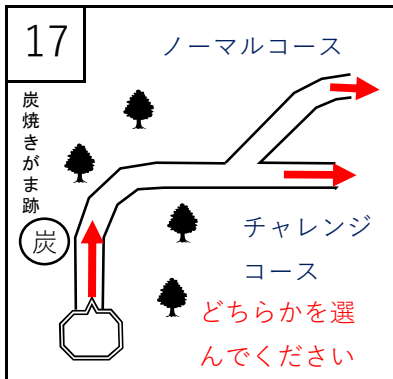
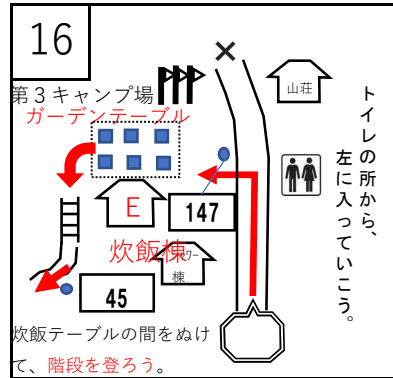
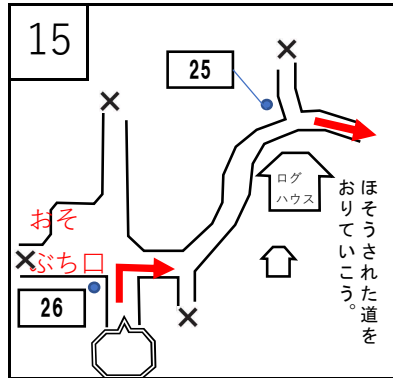
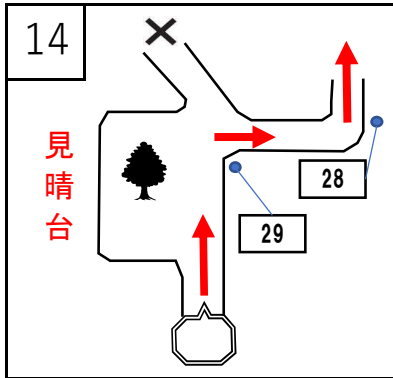
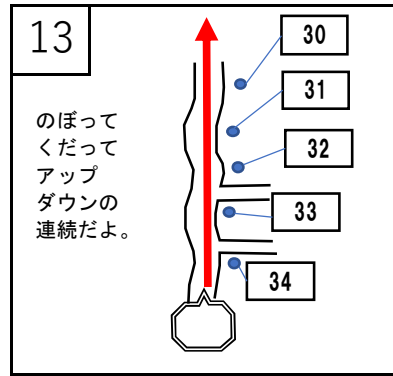
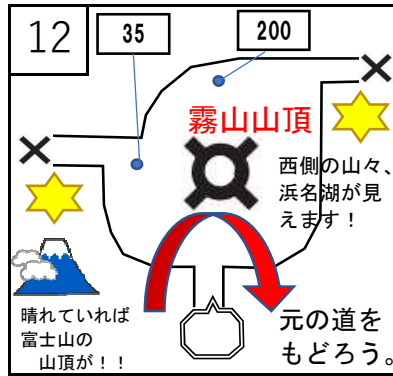
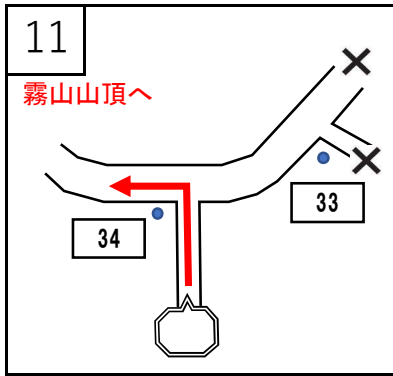
まずはスタート位置から、コマ地図1まで行こう。

コマ地図1のところに、はだ色(ピンク)の看板があるよ。



ここをおへそにくっつけて！

ウォークラリー 3時間 霧山Aコース(時計回り) うら



ここをおへそにくっつけて!