

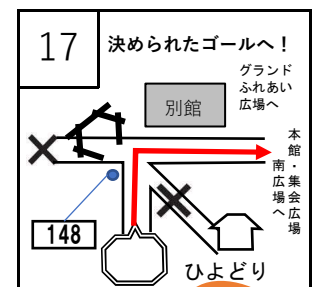
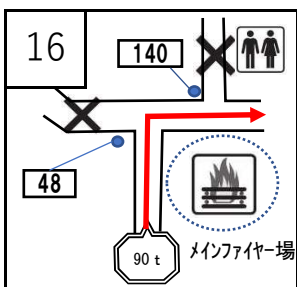
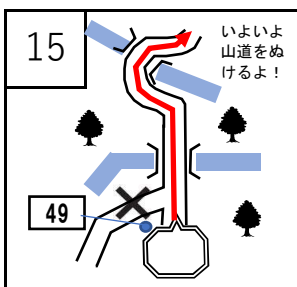
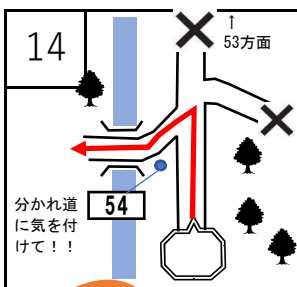
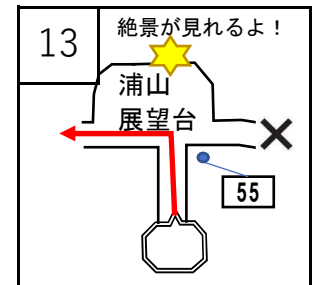
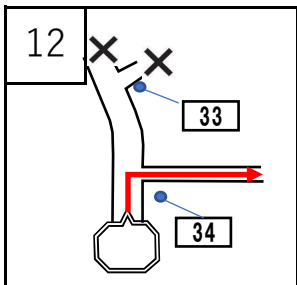
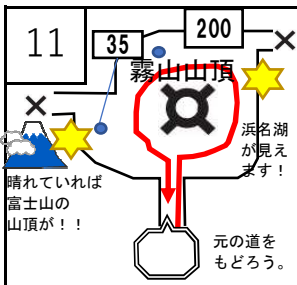
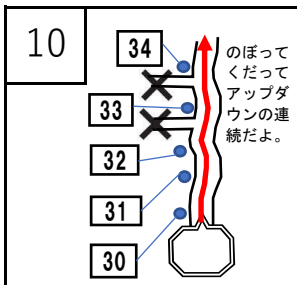
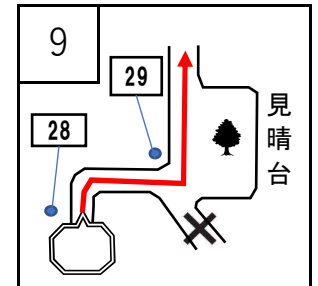
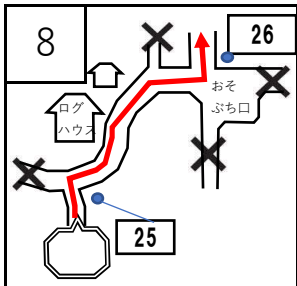
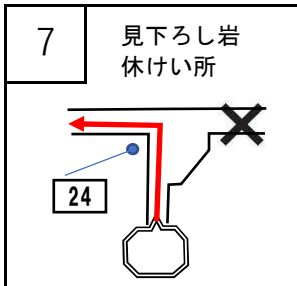
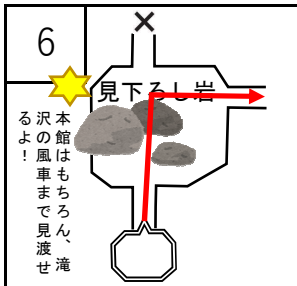
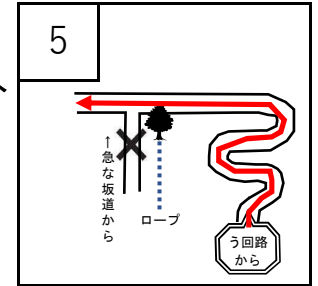
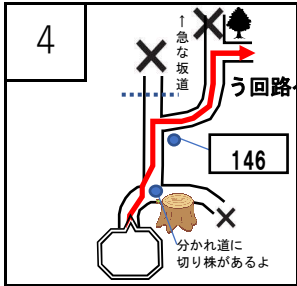
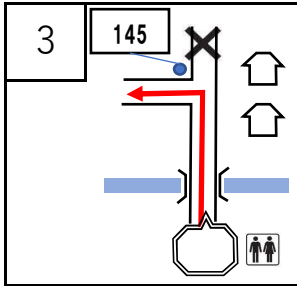
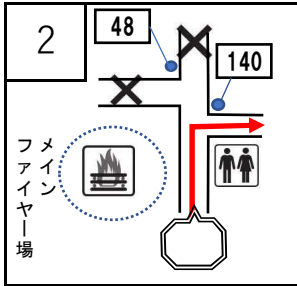
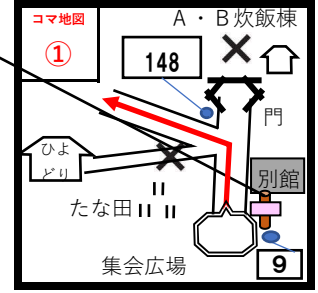
# ウォークラリー 1.5時間 北 Bコース(反時計回り)

## 記号の見方

	立ち位置・向き		建物 宿泊棟、炊飯棟、小屋など		通行禁止		鉄塔
	道(進む方向)		標識看板		駐車場		バス停
	橋 (沢は水がない場合も)		階段		ファイヤー場		トイレ

まずはスタート位置から、コマ地図①まで行こう。

コマ地図①のところには「はだ色(ピンク)の看板」があるよ。



ここをおへそにくっつけて!