

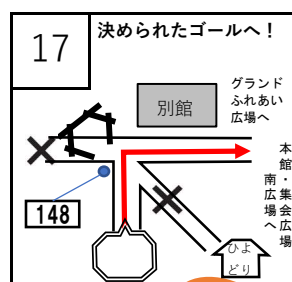
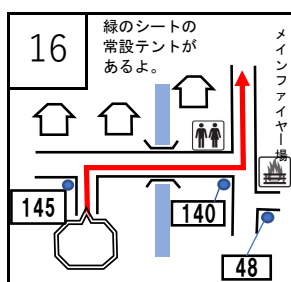
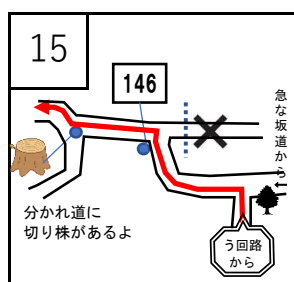
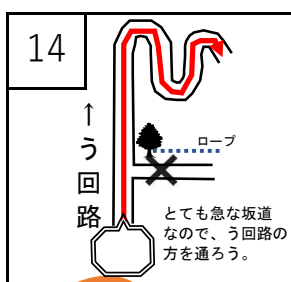
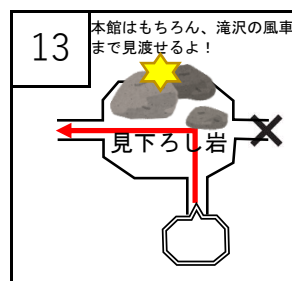
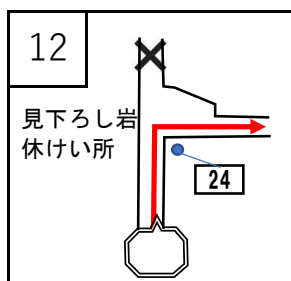
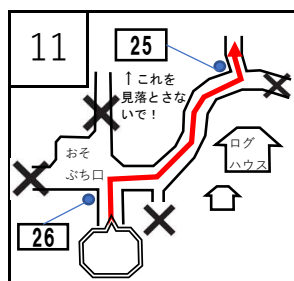
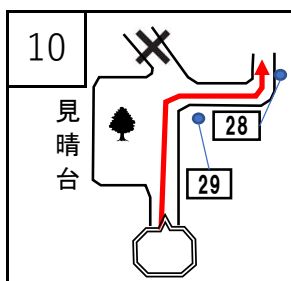
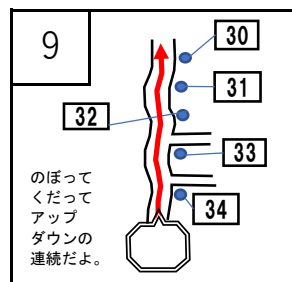
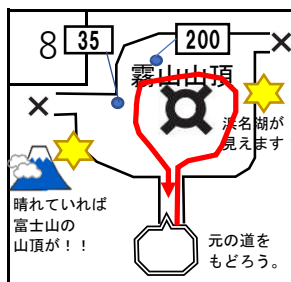
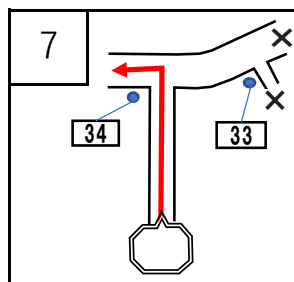
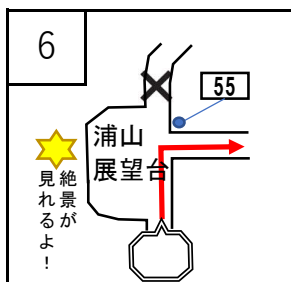
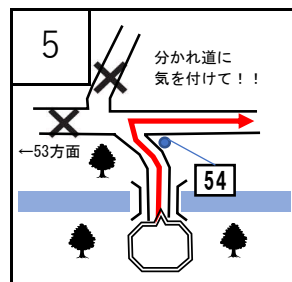
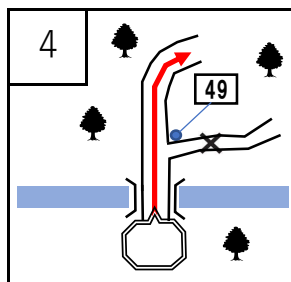
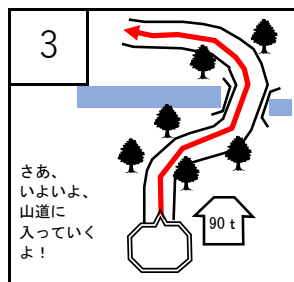
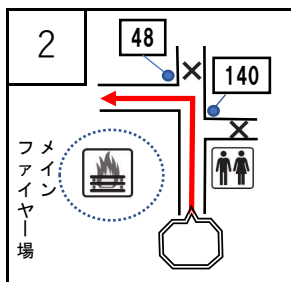
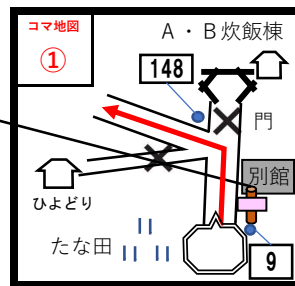
ウォークラリー 1.5時間 北 Aコース(時計回り)

記号の見方

| | | | | | | | |
|--|------------------|--|--------------------|--|--------|--|-----|
| | 立ち位置・向き | | 建物 宿泊棟、炊飯棟、小屋など | | 通行禁止 | | 鉄塔 |
| | 道(進む方向) | | 38 標識看板 | | 駐車場 | | バス停 |
| | 橋 (沢は水がない場合も) | | 階段 | | ファイヤー場 | | トイレ |

まずはスタート位置から、コマ地図1まで行こう。

コマ地図1のところには「はだ色(ピンク)の看板」があるよ。



ここをおへそにくっつけて!